

BOARD OF SUPERVISORS

**RIVERSIDE COUNTY FLOOD CONTROL
AND WATER CONSERVATION DISTRICT**

RESOLUTION NO. F2023-21

**SETTING A PUBLIC HEARING DATE FOR THE
PERRIS VALLEY CHANNEL LATERAL B, STAGE 4
PROJECT IN ACCORDANCE WITH SECTION 18 OF THE
RIVERSIDE COUNTY FLOOD CONTROL AND
WATER CONSERVATION DISTRICT ACT**

WHEREAS, Act 6642 of the State Legislature, Section 18, of the Riverside County Flood Control and Water Conservation District Act ("District Act") requires that the Riverside County Flood Control and Water Conservation District, a body corporate and politic ("District"), give public notice and conduct a public hearing prior to undertaking construction of District facilities; and

WHEREAS, the District intends to undertake the Perris Valley Channel ("PVC") Lateral B, Stage 4 Project ("Project") within the March Air Reserve Base ("MARB") and a portion of the city of Perris; and

WHEREAS, the Project is within the boundaries of MARB and is generally bounded to the north, south, east and west by industrial development; and

WHEREAS, the Project consists of the construction and maintenance of approximately 6,000 lineal feet of reinforced concrete box ("RCB") between the upstream end of PVC Lateral B, Stage 2 to the downstream terminus of PVC Lateral B, Stage 5 facility; and

WHEREAS, once constructed, the Project will provide adequate drainage flood protection for existing and future development to MARB and adjacent properties; and

WHEREAS, reference is made to a Section 18 Map (Attachment "A"), dated November 2023 bearing the name and showing the general location and typical cross section of the Project, which is on file with the Clerk of the Board; and

FORM APPROVED COUNTY COUNSEL
BY RYAN D. YABKO 11/29/23 DATE

1 **WHEREAS**, reference is made to the engineering cost estimate of the Project (Attachment
2 "B"), entitled "Engineer's Statement", which is also on file with the Clerk of the Board; and

3 **WHEREAS**, in accordance with the California Environmental Quality Act ("CEQA"), the
4 District prepared an Initial Study ("IS") which demonstrated that, with incorporation of feasible
5 mitigation, the Project will not have a significant impact on the environment, henceforth a
6 Mitigated Negative Declaration ("MND") is proposed; and

7 **WHEREAS**, pursuant to CEQA, a Notice of Intent to Adopt the IS/MND (SCH No.
8 2022090378) and Mitigation Monitoring and Reporting Program ("MMRP") was circulated for a
9 30-day public review period commencing on September 22, 2022, and concluding on October 24,
10 2022; and

11 **WHEREAS**, the District's Board of Supervisors ("Board") will convene and consider the
12 IS/MND (SCH No. 2022090378) and MMRP for the Project on January 9, 2024 under Resolution
13 No. F2024-21; and

14 **WHEREAS**, a copy of this Resolution, the Section 18 Map and the Engineer's Statement
15 for the Project are posted on the District's website at <http://rcflood.org> under the CEQA/Section
16 18 tab and may be inspected at the District's office located at 1995 Market Street, Riverside,
17 California 92501 or at the Moreno Valley Public Library - Iris Plaza Branch located at 16170 Perris
18 Boulevard, Moreno Valley, CA 92551; and

19 **WHEREAS**, notice of the Section 18 public hearing will be properly made, as required by
20 law, and all persons desiring to be heard on the matter will be given the opportunity to appear and
21 present testimony, both oral and written, on January 9, 2024 at the time and place noted below.

22 **NOW, THEREFORE, BE IT RESOLVED, DETERMINED AND ORDERED** by the
23 District's Board in regular session assembled on December 12, 2023 based upon the evidence and
24 testimony presented on the matter, both written and oral, that:
25
26
27
28

1 1. A public hearing in accordance with Section 18 of the District Act to approve the
2 Project will be held on January 9, 2024 at 9:30 a.m. or as soon as possible thereafter, at the meeting
3 room of this Board, 1st Floor, County Administrative Center, 4080 Lemon Street, Riverside,
4 California 92501, at which time, all public comments shall be heard.

5 2. The District shall cause a copy of this Resolution and copies of the Section 18 Map
6 and Engineer's Statement to be posted at least twenty-one (21) days before said hearing at the
7 Moreno Valley Public Library – Iris Plaza Branch located at 16170 Perris Boulevard, Moreno
8 Valley, CA 92551.

9 3. The District shall cause a copy of this Resolution and copies of the Section 18 Map
10 and Engineer’s Statement to be posted at least twenty-one (21) days before said hearing at the
11 District located at 1995 Market Street, Riverside, California 92501.

12 4. The District shall cause a copy of this Resolution and copies of the Section 18 Map
13 and Engineer’s Statement to be posted at least twenty-one (21) days before said hearing at the
14 Riverside County Clerk and Recorder’s Office, 2724 Gateway Drive, Riverside, California 92507.
15

16 5. The Clerk of this Board is directed to cause a copy of this Resolution to be published
17 twice, once at least twenty-one (21) days before said hearing and once fourteen (14) days before
18 said hearing, in a newspaper of general circulation in accordance with Section 18 of the District
19 Act.
20

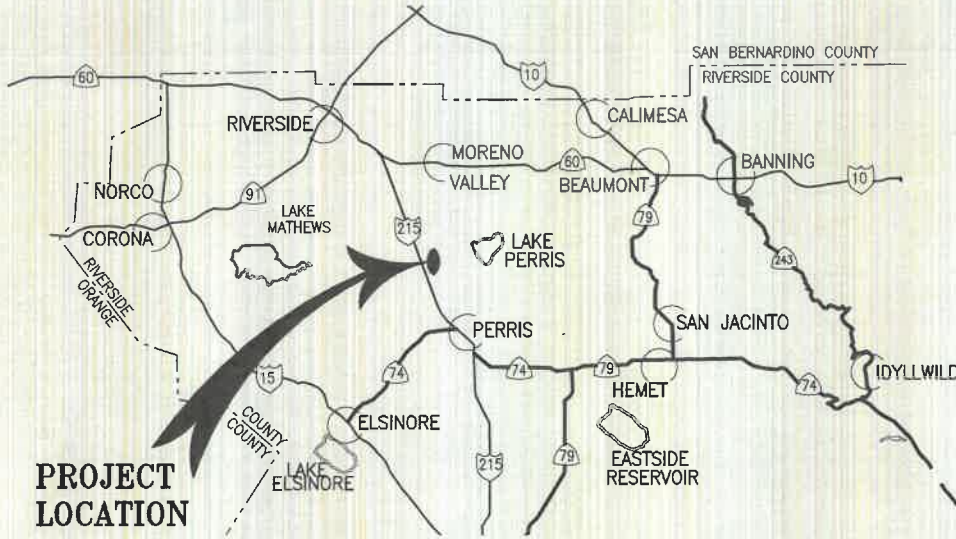
21
22
23
24
25
26
27
28

ATTACHMENT A

*SECTION 18
PUBLIC HEARING
MAP*



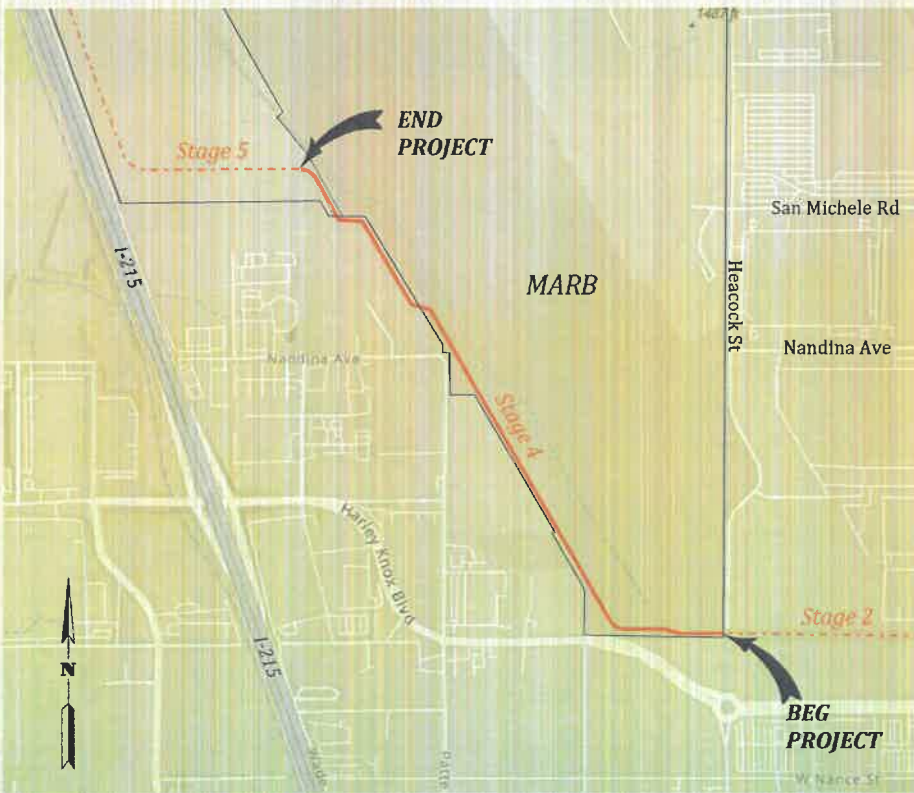
**PERRIS VALLEY CHANNEL MDP
LATERAL B, STAGE 4
PROJECT No. 4-0-00009
NOVEMBER 2023**



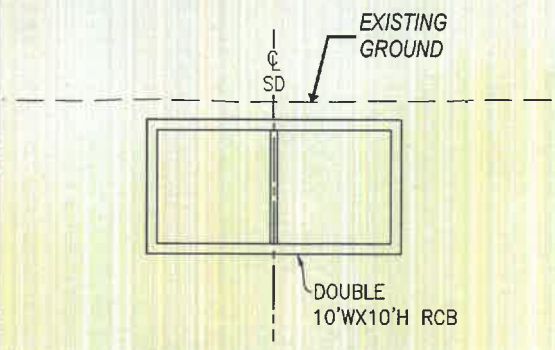
PROJECT LOCATION



VICINITY MAP
T3S, R4W, SEC.36
N.T.S.



INDEX MAP
N.T.S.



TYPICAL SECTION VIEW
N.T.S.

LEGEND

- PROPOSED PVC LATERAL B, STAGE 4 STORM DRAIN
- - - EXISTING PVC STORM DRAIN FACILITIES

ATTACHMENT B

**Perris Valley MDP Lateral B, Stage 4
Project No. 4-0-00009-04
Engineer's Statement**

Perris Valley Channel MDP Lateral B, Stage 4 (project) is located on March Air Reserve Base, Riverside County, California and within a portion of city of Perris. This is a District-led proposed storm drain improvement project of approximately 6,000 feet of underground reinforced concrete box that will provide improved flood protection to the March Air Reserve Base and adjacent properties.

The project will collect the 100-year runoff from the recently constructed Perris Valley Channel Lateral B, Stage 5 storm drain as part of a warehouse development located between March Air Reserve Base and Interstate 215 and convey the water south to the existing Perris Valley Channel Lateral B, Stage 2 open channel at Heacock Street. The project is bounded by industrial developments to the north, south and west located in city of Perris and March Air Reserve Base to the west.

Estimated Project Cost

\$15,466,856.00