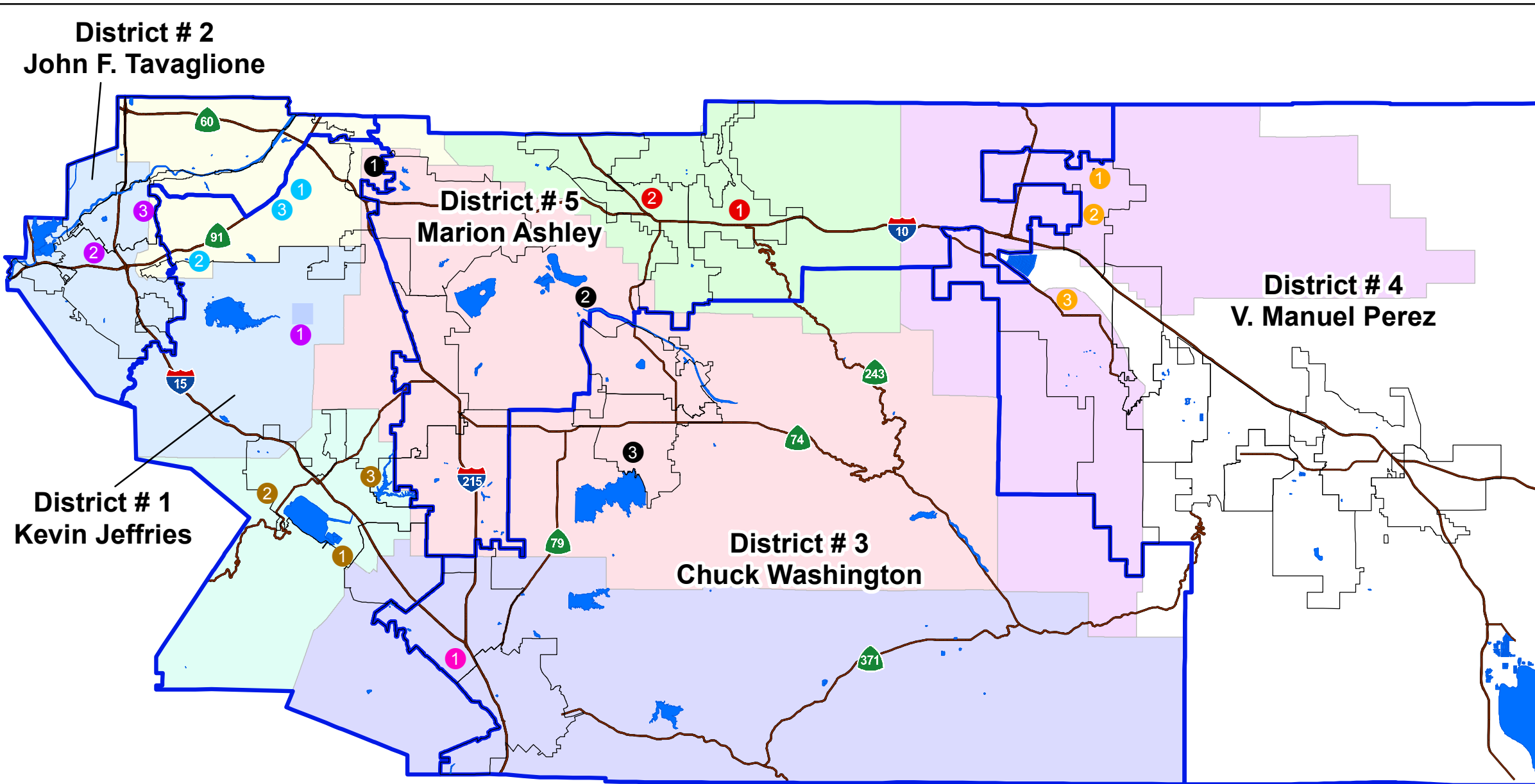


Riverside County Flood Control and Water Conservation District

Zone Commissioners



- 1 Don Harriger
- 2 Scott Krentel
- 3 Charles Krieger

- 1 Serena Burnett
- 2 Baxter Miller
- 3 Richard MacGregor

- 1 Richard Heil
- 2 Chris Hyland
- 3 Cris Gibson

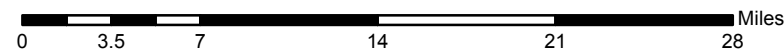

- 1 Roy Bleckert
- 2 Brad Scott
- 3 Ken Graff

- 1 James Siva
- 2 Paul St. Martin

- 1 John Furbee
- 2 Ivan Sewell
- 3 Steven Stewart

- 1 Vincent Michael Scarpino

Riverside County Supervisors	Zone 1	Zone 4
RCFC Cities	Zone 2	Zone 5
Major Hydrology	Zone 3	Zone 6
Freeways	Zone 7	



The graphical and tabular information shown on this document may be derived from a variety of public agency and/or private commercial sources such as Riverside County Transportation and Land Management Agency, Thomas Brothers Mapping, the Stephen P. Teale Data Center, GIS Technology Center, State of California, the United States Geologic Survey and the United States National Atlas. These sources may possess varying levels of accuracy and precision and this product is meant only as a guide to the relative position and scale of the depicted features. This GIS document is in no case to be interpreted as fundamental or decisive for purposes of land surveying, field engineering, plan drafting, code enforcement, land boundary determination and/or land acquisition.