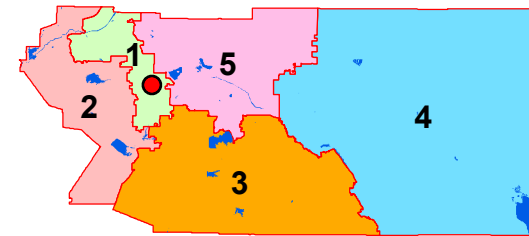


Source: Esri, DigitalGlobe, GeoEye, Earthstar Geographics, CNES/Airbus DS, USDA, USGS, AeroGRID, IGN, and the GIS User Community



Supervisor Districts

Legend

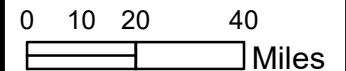

- Supervisorial District
- Project Vicinity
- Existing Facility

Description

Perris Valley MDP Lateral H-10, Stage 2
 Perris Valley MDP Lateral H-11, Stage 4
 (Plot Plan No. 190008)



RIVERSIDE COUNTY FLOOD CONTROL & WATER CONSERVATION DISTRICT
 Vicinity Map



Attachment 1